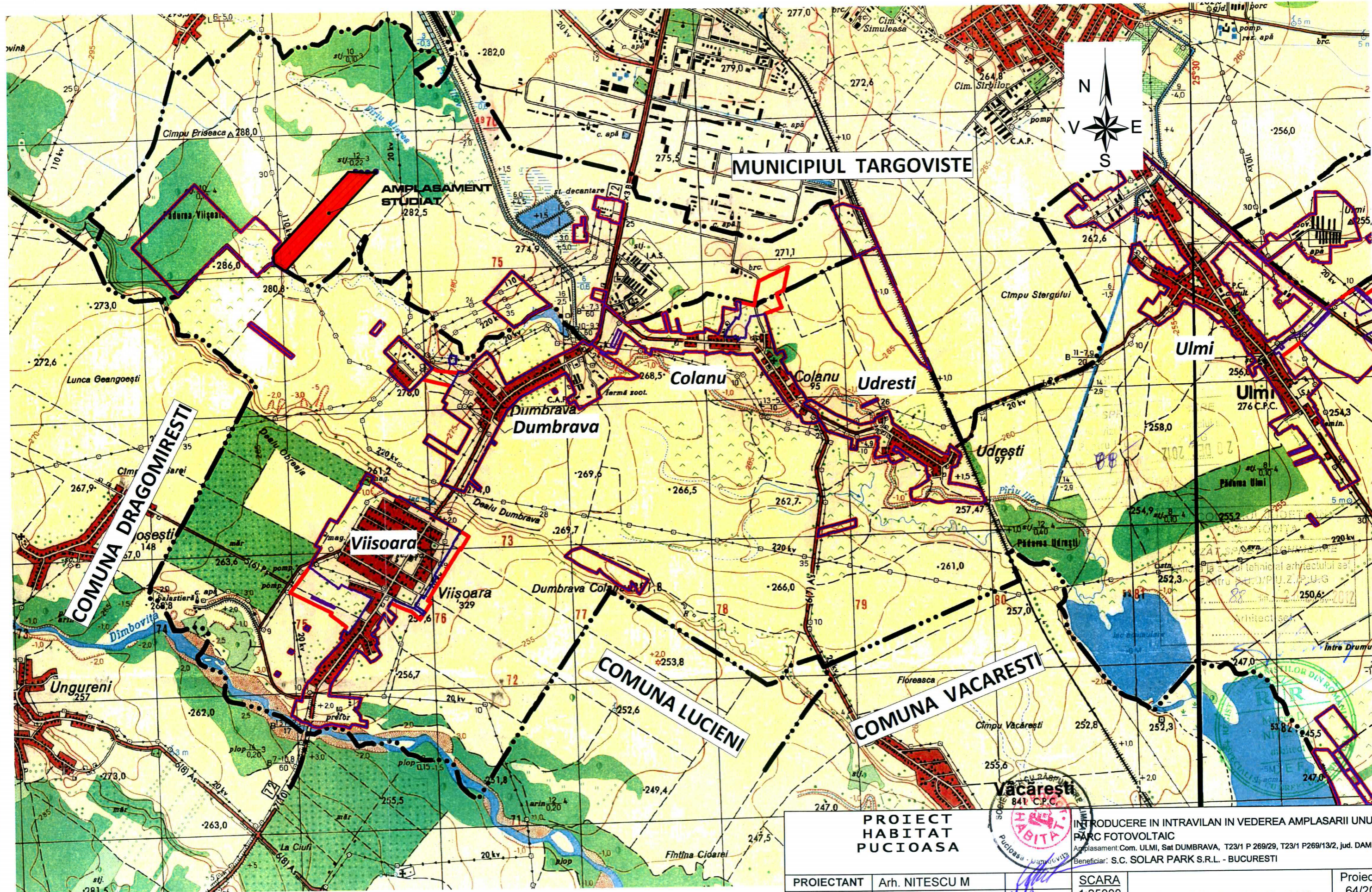


# PLAN URBANISTIC ZONAL

"INTRODUCERE IN INTRAVILAN IN VEDEREA AMPLASARII UNUI PARC FOTOVOLTAIC " Com. ULMI, Sat DUMBRAVA, T23/1 P269/29, T23 P269/13/2, jud. DAMBOVITA, Benef. S.C. SOLAR PARK S.R.L. - BUCURESTI



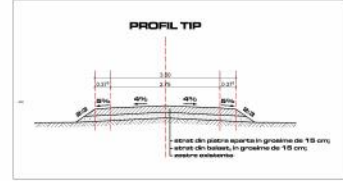
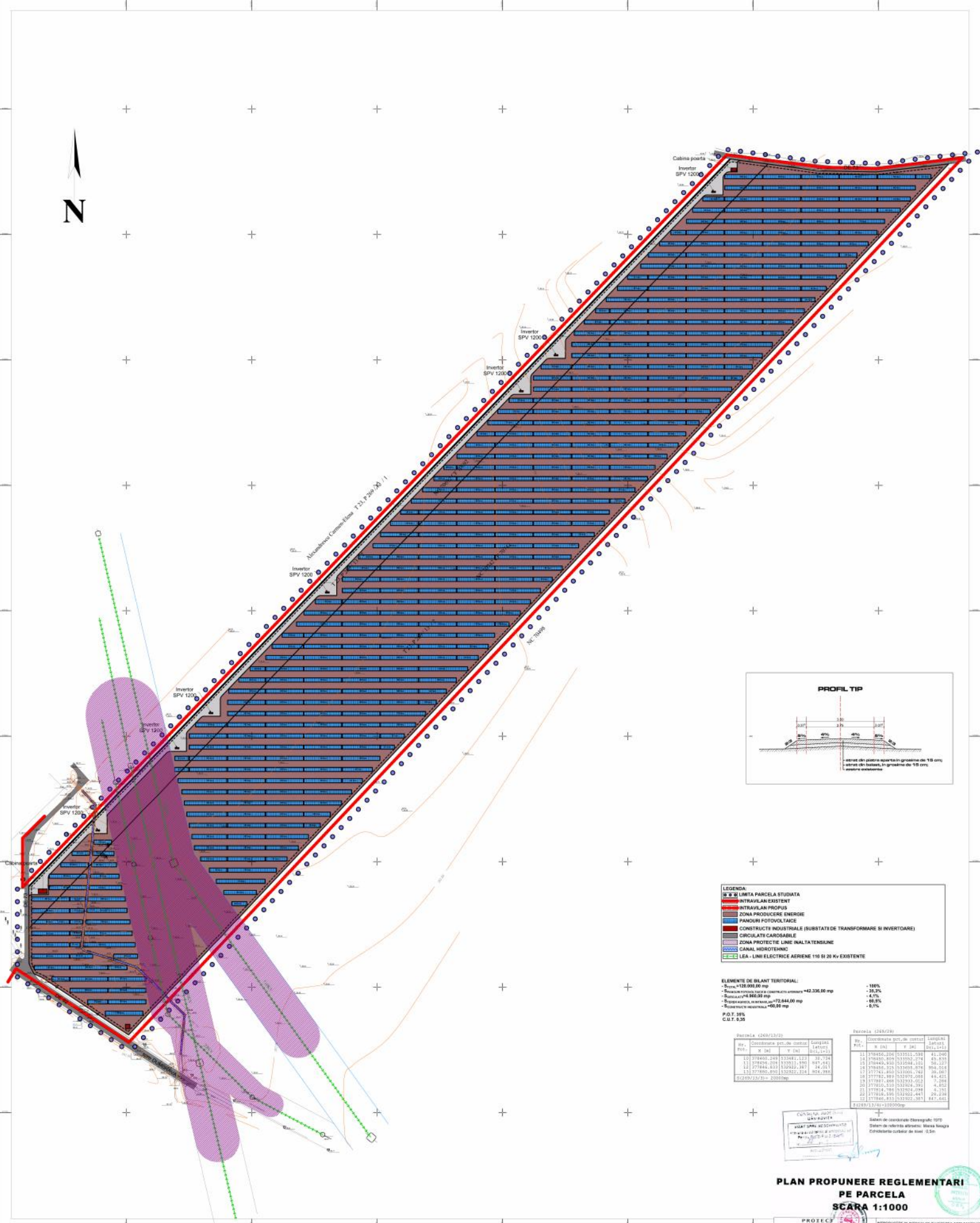
PLAN INCADRARE IN ZONA - SCARA 1:25.000

PROIECTANT		Arh. NITESCU M	SCARA 1:25000	PLAN INCADRARE IN ZONA	Proiect nr. 64/2012
DESENAT		Std.Arh. NITESCU Alin			
CONTR. STAS		Arh. NITESCU M	DATA 11.2012	Plansa nr. 452	FAZA P.U.Z.
VERIFICAT		Arh. NITESCU M			



PROIECT  
HABITAT  
PUCIOASA

INTRODUCERE IN INTRAVILAN IN VEDEREA AMPLASARII UNUI  
PARC FOTOVOLTAIC  
Amplasament: Com. ULMI, Sat DUMBRAVA, T23/1 P 269/29, T23/1 P269/13/2, jud. DAMBOVITA  
Beneficiar: S.C. SOLAR PARK S.R.L. - BUCURESTI



- LEGENDA**
- L. LIMITA PARCELA STUDIATA
  - INTRAVILAN EXISTENT
  - INTRAVILAN PROPUIS
  - ZONA PRODUCERE ENERGIE
  - PANOURI FOTOVOLTAICE
  - CONSTRUCTII INDUSTRIALE (SUBSTATI DE TRANSFORMARE SI INVERTOARE)
  - CIRCULATI CAROSABILE
  - ZONA PROTECTIE LINEI ALTA TENSIUNE
  - CANAL HIDROTEHNIC
  - LEA - LINII ELECTRICE AERENE 110 SI 20 Kv EXISTENTE

**ELEMENTE DE BILANT TERITORIAL**

- Supraf. = 128.993,00 mp
- Supraf. terenului de constructii propus = 42.336,00 mp
- Supraf. = 46.657,00 mp
- Supraf. terenului de constructii = 112.644,00 mp
- Supraf. terenului de constructii = 40,55 mp

P.O.T. 3%

C.I.T. 0,3%

Parcela (249/13/2)

Id.	Coordonata pct. de control	Suprafata (mp)	Suprafata (mp)	Suprafata (mp)	Suprafata (mp)
10	378400,299	378400,299	378400,299	378400,299	378400,299
11	378400,299	378400,299	378400,299	378400,299	378400,299
12	378400,299	378400,299	378400,299	378400,299	378400,299
13	378400,299	378400,299	378400,299	378400,299	378400,299
14	378400,299	378400,299	378400,299	378400,299	378400,299
15	378400,299	378400,299	378400,299	378400,299	378400,299
16	378400,299	378400,299	378400,299	378400,299	378400,299
17	378400,299	378400,299	378400,299	378400,299	378400,299
18	378400,299	378400,299	378400,299	378400,299	378400,299
19	378400,299	378400,299	378400,299	378400,299	378400,299
20	378400,299	378400,299	378400,299	378400,299	378400,299
21	378400,299	378400,299	378400,299	378400,299	378400,299
22	378400,299	378400,299	378400,299	378400,299	378400,299
23	378400,299	378400,299	378400,299	378400,299	378400,299
24	378400,299	378400,299	378400,299	378400,299	378400,299
25	378400,299	378400,299	378400,299	378400,299	378400,299
26	378400,299	378400,299	378400,299	378400,299	378400,299
27	378400,299	378400,299	378400,299	378400,299	378400,299
28	378400,299	378400,299	378400,299	378400,299	378400,299
29	378400,299	378400,299	378400,299	378400,299	378400,299
30	378400,299	378400,299	378400,299	378400,299	378400,299
31	378400,299	378400,299	378400,299	378400,299	378400,299
32	378400,299	378400,299	378400,299	378400,299	378400,299
33	378400,299	378400,299	378400,299	378400,299	378400,299
34	378400,299	378400,299	378400,299	378400,299	378400,299
35	378400,299	378400,299	378400,299	378400,299	378400,299
36	378400,299	378400,299	378400,299	378400,299	378400,299
37	378400,299	378400,299	378400,299	378400,299	378400,299
38	378400,299	378400,299	378400,299	378400,299	378400,299
39	378400,299	378400,299	378400,299	378400,299	378400,299
40	378400,299	378400,299	378400,299	378400,299	378400,299
41	378400,299	378400,299	378400,299	378400,299	378400,299
42	378400,299	378400,299	378400,299	378400,299	378400,299
43	378400,299	378400,299	378400,299	378400,299	378400,299
44	378400,299	378400,299	378400,299	378400,299	378400,299
45	378400,299	378400,299	378400,299	378400,299	378400,299
46	378400,299	378400,299	378400,299	378400,299	378400,299
47	378400,299	378400,299	378400,299	378400,299	378400,299
48	378400,299	378400,299	378400,299	378400,299	378400,299
49	378400,299	378400,299	378400,299	378400,299	378400,299
50	378400,299	378400,299	378400,299	378400,299	378400,299

Sistem de coordonate: Heterogeografic 1972  
Sistem de referinta astronomic: Sireasa Neagra  
Echilibrarea curbilor de nivel: 0,5m

## PLAN PROPUNERE REGLEMENTARI PE PARCELA

### SCARA 1:1000

PROIECTANT: AN. NITESCU M  
 DESIGNER: AN. NITESCU M  
 CONTINUT: PLAN NITESCU M  
 VERIFICAT: AN. NITESCU M

SCARA: 1:1000  
 DATA: 11.2012  
 PLAN PROPUNERE REGLEMENTARI PE PARCELA  
 PLAN: 6/2012  
 Faza: P